







## Appendix 2c - Non-designated site scores

	size	RISK of impact from saline incursion (1)	Risk of impact from coastal breach	Timescale to achieve target (2)	Water plants (3)	Total score	Priority	comment	River	Connected	Compartment Protecting
Flixton Decoy	6.85	4	Secure	3	4	11	HIGH		Upper Waveney	Disconnected	30
Whitlingham Great Broad	19.35	4	Secure	3	4	11	HIGH		Upper Yare	Disconnected	np
Mautby Decoy	2.50	4	Secure	3	4	11	HIGH		Lower Bure	Disconnected	10
Whitlingham Little Broad	3.57	4	Secure	3	3	10	HIGH		Upper Yare	Disconnected	np
Sotshole Broad	0.77	3	Secure	3	3	9	MEDIUM PRIORITY	(1) culvert limits water exchange from broad/river	Upper Bure	Connected	np
Wroxham Broad	34.28	3	Secure	2	3	8	MEDIUM PRIORITY	(3) Estimated	Upper Bure	Connected	np
Snapes Water	2.38	3	Secure	2	3	8	MEDIUM PRIORITY		Upper Bure	Connected	np
Burntfen Broad	4.63	4	Secure	3	1	8	MEDIUM PRIORITY		Upper Bure	Connected	np
Fritton Lake	60.70	4	Secure	2	1	7	MEDIUM PRIORITY		Mid-Waveney	Disconnected	np
Belaugh Broad	1.91	4	Secure	2	1	7	MEDIUM PRIORITY		Upper Bure	Connected	np
Bridge Broad	1.78	4	Secure	2	1	7	MEDIUM PRIORITY		Upper Bure	Connected	np
Nortons Broad	0.67	4	Secure	2	1	7	MEDIUM PRIORITY	(3) 2004 data	Upper Bure	Connected	np
Salhouse Broad	8.53	3	Secure	2	1	6	MEDIUM PRIORITY		Upper Bure	Connected	np
Salhouse Little Broad	2.33	3	Secure	2	1	6	MEDIUM PRIORITY	(3) 1998 data	Upper Bure	Connected	np
Brundall Gardens Lake	1.74	2	Secure	1	3	6	MEDIUM PRIORITY	(3) UCL data	Upper Yare	Connected	np
Hoveton Little Broad	15.15	2	Secure	2	1	5	LOW		Upper Bure	Connected	np
Pound End	4.90	2	Secure	2	1	5	LOW		Upper Bure	Connected	np
Devil's Hole	1.10	3	Secure	1	1	5	LOW		Upper Bure	Connected	np
Malthouse Broad	10.08	2	Secure	1	1	4	LOW	(3) 2002 data	Upper Bure	Connected	np
Brundall Inner Broad	1.62	2	Secure	1	1	4	LOW	(3) Estimated	Upper Yare	Connected	np
Womack Water	4.27	1	Secure	1	1	3	LOW		Mid-Thurne	Connected	np
South Walsham Broad	21.15	1	Secure	1	1	3	LOW	(3) Estimated	Lower Bure	Connected	np
Oulton Broad	34.64	1	Secure	1	1	3	LOW	(3) Estimated	Lower Waveney	Connected	np

## RISK BASED PRIORITISATION

### Non-Protected Areas

Priority	
	HIGH
	HIGH long term risk according to costal breach
	MEDIUM PRIORITY long term investment
	MEDIUM PRIORITY long term risk according to saline incursion & costal breach
	LOW long term investment
	LOW long term risk according to saline incursion