









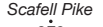
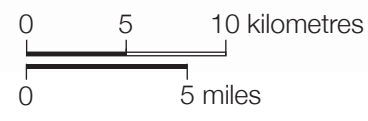




-  Motorway and service area
 -  Primary road
 -  Main road
 -  Secondary road
 -  Minor road
 -  Car ferry
 -  Railway
 -  Steam railway
 -  National Park boundary
 -  Canal
 -  Mountain or peak height in metres
- Scafell Pike
978



Original map produced by Ashworth Maps and Interpretation Ltd
 Copyright © GeoPerspectives
 Copyright © LDNPA